
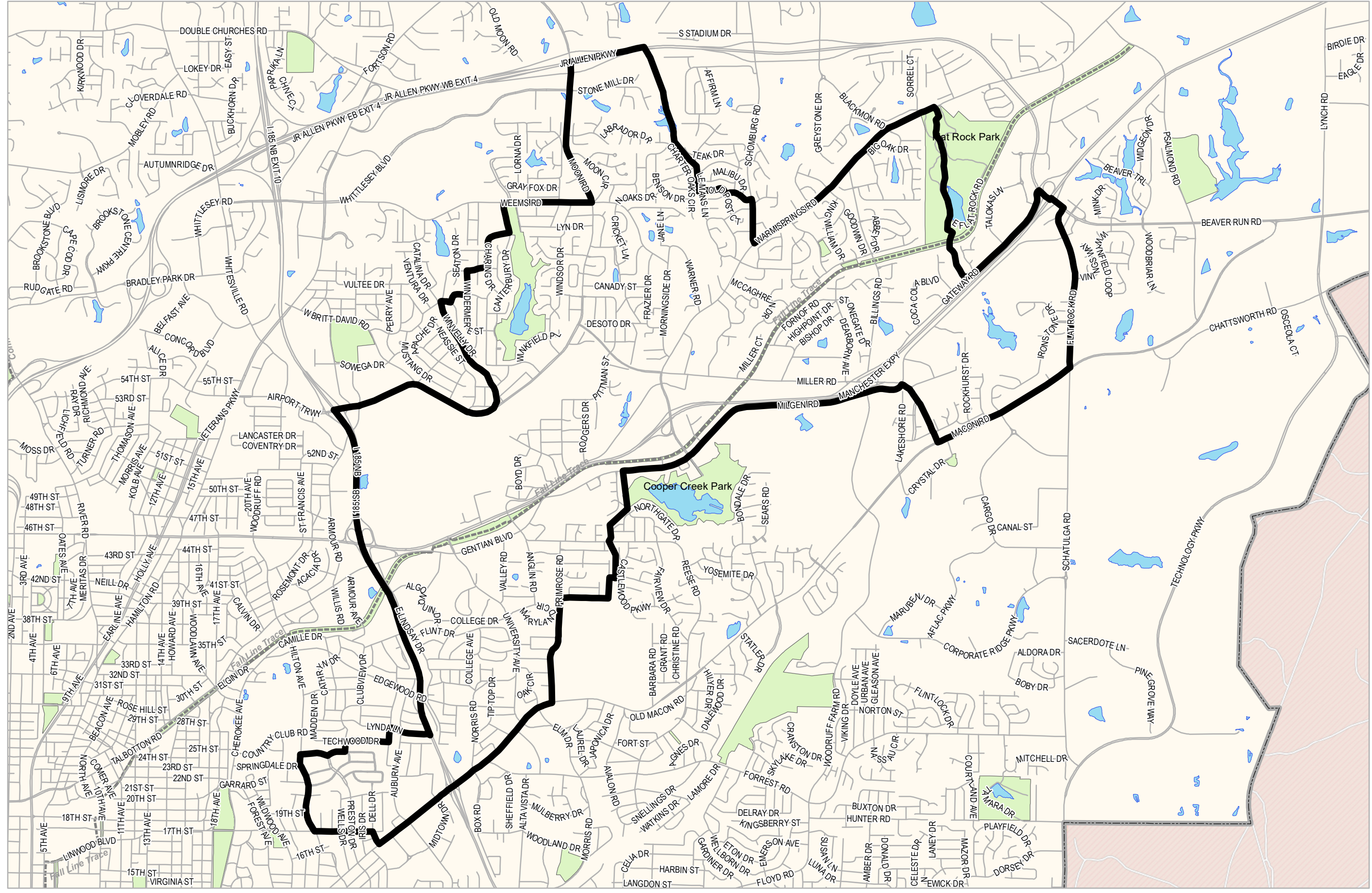
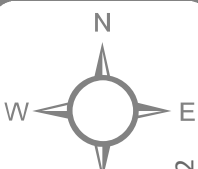


Council District 5

This material is made available as a public service. Maps and data are to be used for reference purposes only. The data contained is subject to constant change. Map information is believed to be correct but is not guaranteed.



Planning Department
Map Created By: Dave Cooper
Date: 12/21/2022



Not to Scale
Projection: NAD 83
Datum: State Plane GA West 1002